














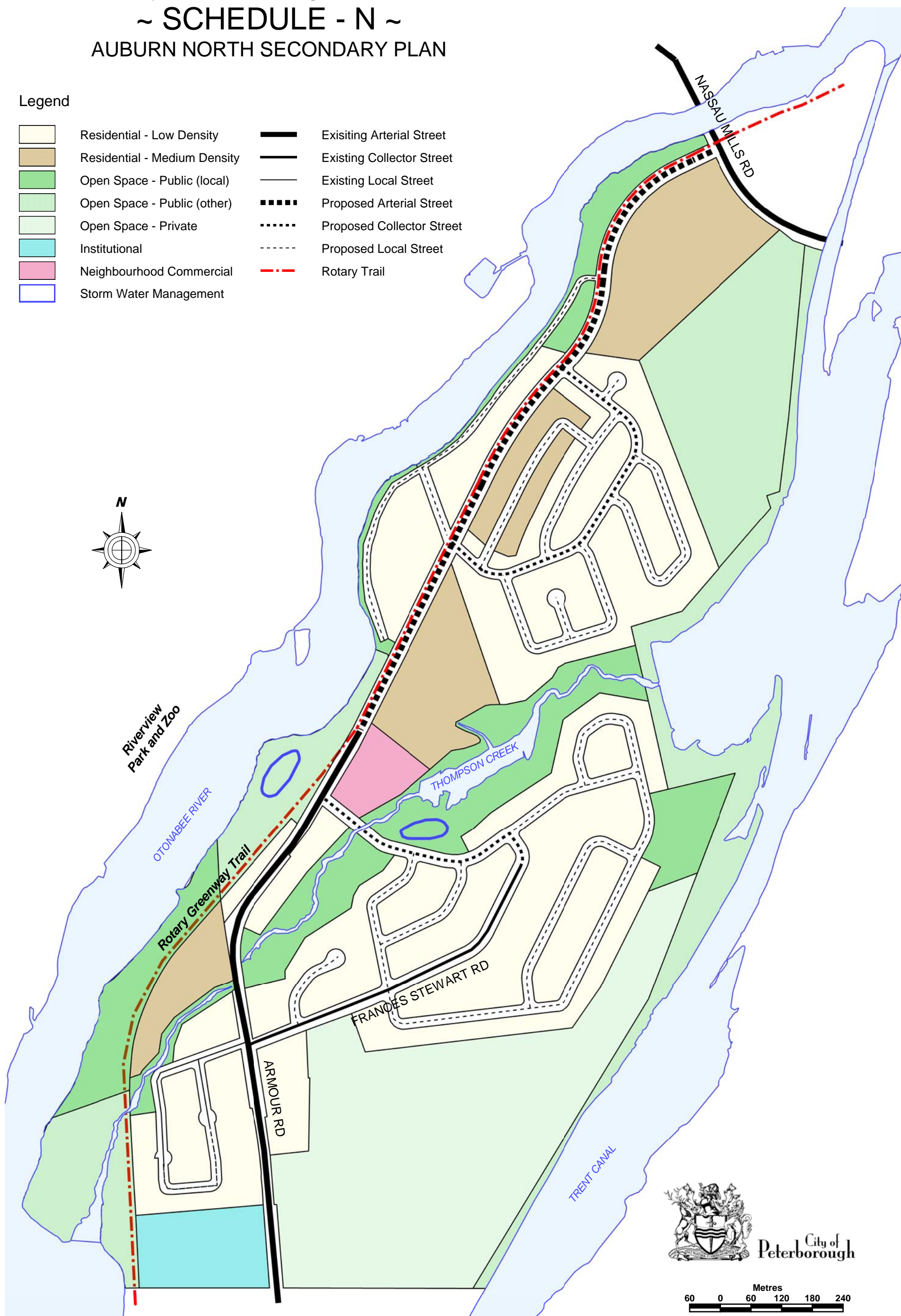


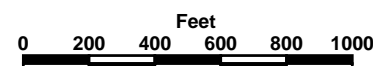
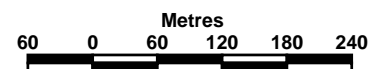
The City of Peterborough Official Plan ~ SCHEDULE - N ~ AUBURN NORTH SECONDARY PLAN

Legend

	Residential - Low Density		Existing Arterial Street
	Residential - Medium Density		Existing Collector Street
	Open Space - Public (local)		Existing Local Street
	Open Space - Public (other)		Proposed Arterial Street
	Open Space - Private		Proposed Collector Street
	Institutional		Proposed Local Street
	Neighbourhood Commercial		Rotary Trail
	Storm Water Management		



City of
Peterborough



DISCLAIMER and LIMITATIONS OF LIABILITIES

The "City of Peterborough" its employees, or agents, do not undertake to guarantee the validity of the contents of this digital or hardcopy mapfile, and will not be liable for any claims for damages or loss arising from their application or interpretation, by any party. It is not intended to replace a survey or to be used for legal description.