














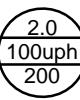




The City of Peterborough Official Plan ~ SCHEDULE - M ~ LANSDOWNE WEST SECONDARY PLAN HARPER PARK/PETERBOROUGH BUSINESS PARK

Legend

	LOW DENSITY RESIDENTIAL		Local - Existing		Local - Proposed
	MEDIUM DENSITY RESIDENTIAL		Collector - Existing		Collector - Proposed
	HIGH DENSITY RESIDENTIAL		Arterial - Existing		
	PUBLIC SERVICE		Freeway		
	SPECIAL PURPOSE RETAIL		Peterborough Business Park		
	SERVICE COMMERCIAL		Wetland		
	MAJOR OPEN SPACE		Area (Hectares) Density (Units/Hectare) Total Units		
	INDUSTRIAL - P.I. (Prestige) - G.I. (General) - S.I. (Service)				



DISCLAIMER and LIMITATIONS OF LIABILITIES

The "City of Peterborough" its employees, or agents, do not undertake to guarantee the validity of the contents of this digital or hardcopy mapfile, and will not be liable for any claims for damages or loss arising from their application or interpretation, by any party. It is not intended to replace a survey or to be used for legal description.



City of
Peterborough

Metres
0 100 200 300 400 500

Feet
0 300 600 900 1200 1500