



The City of Peterborough Official Plan - SCHEDULE H - COMMUNITY IMPROVEMENT

LEGEND

-  CENTRAL AREA TARGET AREA
-  COMMUNITY IMPROVEMENT AREA

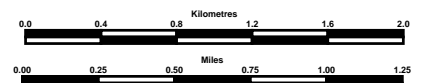


Map Accuracy and Interpretation:

The information depicted on this hardcopy or digital map file is schematic in nature. Accurate interpretation of information shown should be obtained from appropriate city planning staff



Scale 1: 40,000



PRODUCED BY:
LAND INFORMATION SERVICES DIVISION,
CITY OF PETERBOROUGH 2010
DATE REPLACED: AUGUST 10, 2009

NORTH AMERICAN DATUM 1983
UNIVERSAL TRANSVERSE MERCATOR (6 DEGREES) PROJECTION
ZONE 17, CENTRAL MERIDIAN 81 DEGREES WEST
GRID INTERVALS - 1000 METRES

DISCLAIMER AND LIMITATIONS OF LIABILITIES
The "City of Peterborough" its employees, or agents, do not undertake to guarantee the validity of the contents of this digital or hardcopy mapfile, and will not be liable for any claims for damages or loss arising from their application or interpretation, by any party. It is not intended to replace a survey or to be used for legal description.