







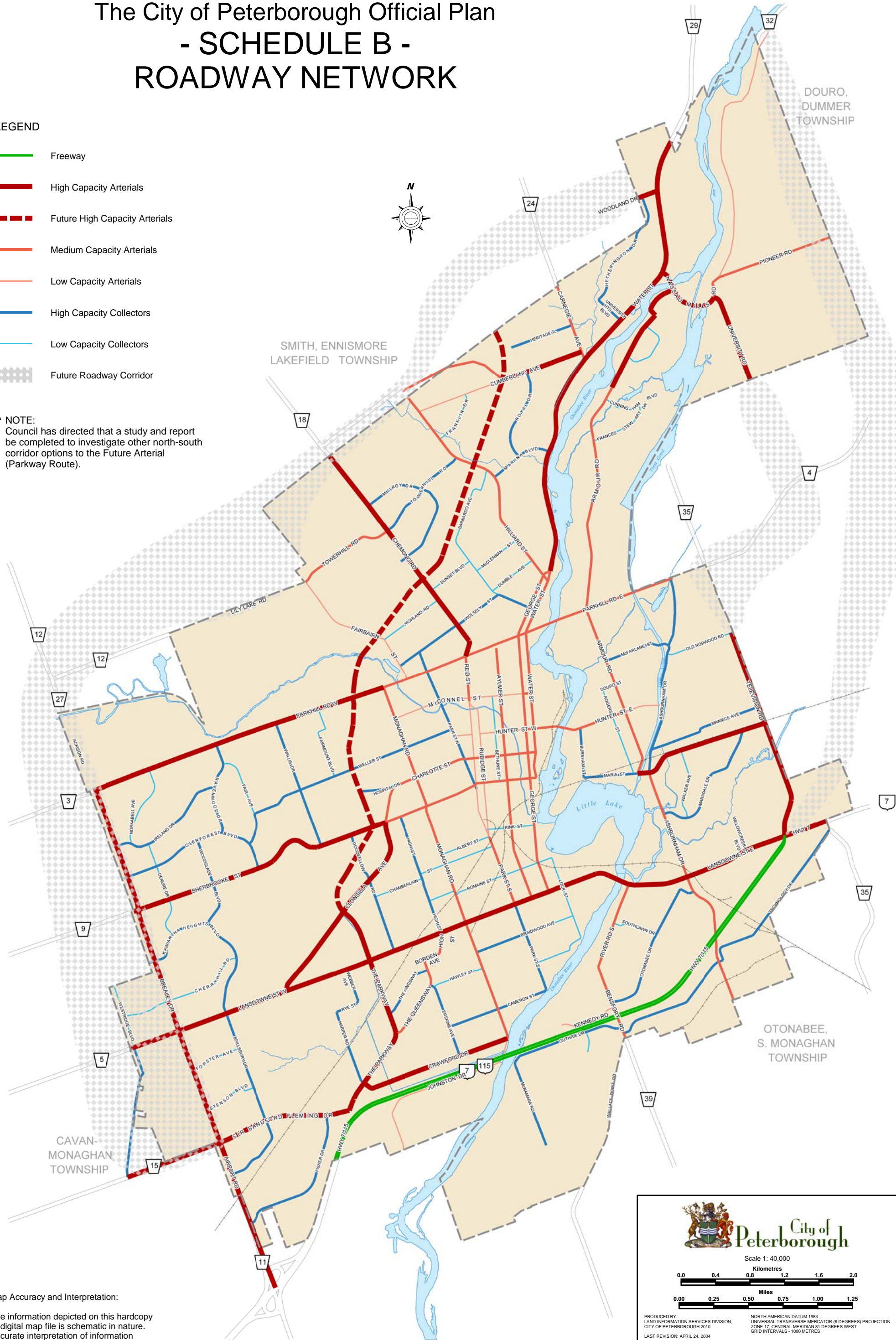


The City of Peterborough Official Plan - SCHEDULE B - ROADWAY NETWORK


LEGEND

-  Freeway
-  High Capacity Arterials
-  Future High Capacity Arterials
-  Medium Capacity Arterials
-  Low Capacity Arterials
-  High Capacity Collectors
-  Low Capacity Collectors
-  Future Roadway Corridor

* NOTE:
Council has directed that a study and report be completed to investigate other north-south corridor options to the Future Arterial (Parkway Route).



Map Accuracy and Interpretation:
The information depicted on this hardcopy or digital map file is schematic in nature. Accurate interpretation of information shown should be obtained from appropriate city planning staff



City of Peterborough

Scale 1: 40,000

Kilometres
0.0 0.4 0.8 1.2 1.6 2.0

Miles
0.00 0.25 0.50 0.75 1.00 1.25

PRODUCED BY:
LAND INFORMATION SERVICES DIVISION,
CITY OF PETERBOROUGH 2010
LAST REVISION: APRIL 24, 2004

NORTH AMERICAN DATUM 1983
UNIVERSAL TRANSVERSE MERCATOR (6 DEGREES) PROJECTION
ZONE 17, CENTRAL MERIDIAN 81 DEGREES WEST
GRID INTERVALS - 1000 METRES

DISCLAIMER and LIMITATIONS OF LIABILITIES
The 'City of Peterborough' its employees, or agents, do not undertake to guarantee the validity of the contents of this digital or hardcopy mapfile, and will not be liable for any claims for damages or loss arising from their application or interpretation, by any party. It is not intended to replace a survey or to be used for legal description.