




The City of Peterborough Official Plan - SCHEDULE B(a) - BIKEWAY NETWORK

LEGEND

-  Off-Road Bikeway
-  On-Road Bikeway
-  Trans Canada Trail



Map Accuracy and Interpretation:

The information depicted on this hardcopy or digital map file is schematic in nature. Accurate interpretation of information shown should be obtained from appropriate city planning staff



City of Peterborough

Scale 1: 40,000

0.0 0.4 0.8 1.2 1.6 2.0
Kilometres

0.00 0.25 0.50 0.75 1.00 1.25
Miles

PRODUCED BY:
LAND INFORMATION SERVICES DIVISION,
CITY OF PETERBOROUGH 2010

NORTH AMERICAN DATUM 1983
UNIVERSAL TRANSVERSE MERCATOR (6 DEGREES) PROJECTION
ZONE 17, CENTRAL MERIDIAN 81 DEGREES WEST
GRID INTERVALS - 1000 METRES

LAST REVISION: NOVEMBER 18, 2002

DISCLAIMER AND LIMITATIONS OF LIABILITIES:
The "City of Peterborough" is employees, or agents, do not undertake to guarantee the validity of the contents of this digital or hardcopy mapfile, and will not be liable for any claims for damages or loss arising from their application or interpretation, by any party. It is not intended to replace a survey or to be used for legal description.