

THE CORPORATION OF THE CITY OF PETERBOROUGH

BY-LAW NUMBER 09-007

BEING A BY-LAW TO REMOVE A HOLDING SYMBOL FROM THE ZONING BY-LAW NO. 1997-123 FOR 377 REID STREET

WHEREAS pursuant to Section 36 of the Planning Act, R.S.O. 1990, c.P.13, a Holding Symbol was applied to the above lands by By-law;

AND WHEREAS, in the opinion of Council, the condition for the removal of the Holding Symbol has been satisfied;

THE CORPORATION OF THE CITY OF PETERBOROUGH BY THE COUNCIL THEREOF HEREBY ENACTS AS FOLLOWS:

1. **Map 12c** forming part of Schedule "A" to By-law 97-123 is amended by changing the area shown on the sketch attached hereto as Schedule "A" from **SP.241 – "H"** to **SP.241**.

By-law read a first, second and third time this 9th day of February, 2009



(Sgd.) Henry Clarke, Deputy Mayor

(Sgd.) Nancy Wright-Laking, City Clerk




SCHEDULE 'A' TO
BYLAW 2009 -007
PASSED THE 9th DAY
OF FEBRUARY 2009
MAYOR
CLERK

DONEGAL ST



HALL ST

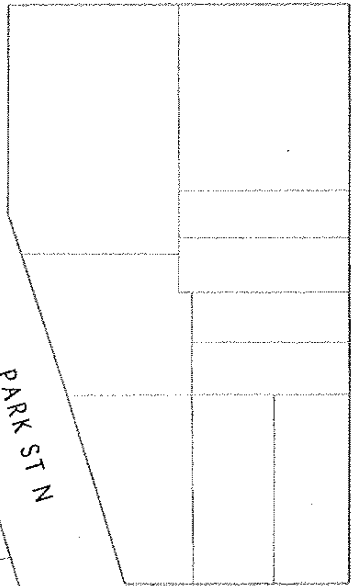


HUNTER ST W

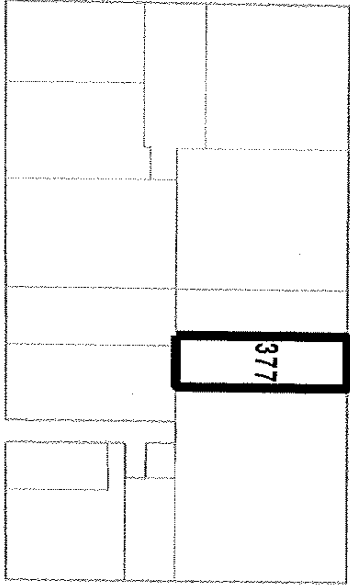
REID ST

HUNTER ST W

PARK ST N



DOWNIE ST




Change from
SP.241-"H"
to SP.241

RUBIDGE ST

SCOTT ST

SIMCOE ST



SIMCOE ST

City of
Peterborough

The "City of Peterborough," its employees, or agents, do not undertake to guarantee the validity of the contents of this digital or hardcopy mapfile, and will not be liable for any claims for damages or loss arising from their application or interpretation, by any party. It is not intended to replace a survey or to be used for legal description.

File: z0817

Scale: 1:1500